


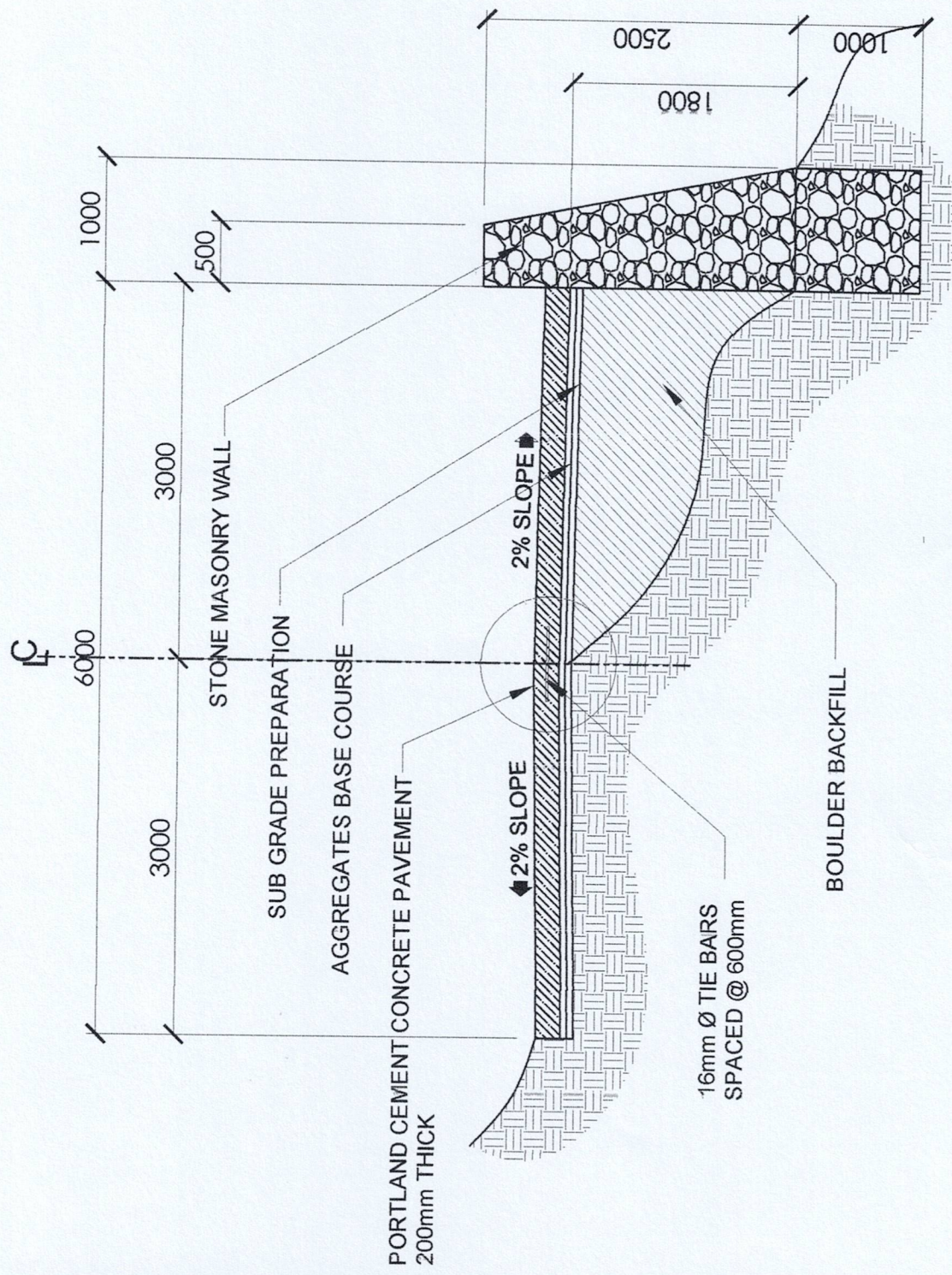


1 STRAIGHT LINE DIAGRAM
 A-1 SCALE: NTS.

| | | | | | | |
|--|--|---|--|---|--|--------------------------|
| REPUBLIC OF THE PHILIPPINES PROVINCE OF LA UNION MUNICIPALITY OF BURGOS | PROJECT TITLE: RESTORATION/REHABILITATION/ IMPROVEMENT OF LOWER TUMAPOC ROAD (CONTINUATION) | PREPARED BY:  LEO N. BALCITA DRAFTSMAN | CHECKED BY:  FERDINAND G. RAMOS MUNICIPAL ENGINEER | APPROVED BY:  DELFIN C. COMEDIS, JR. MUNICIPAL MAYOR | SHEET CONTNENT STRAIGHT LINE DIAGRAM | SHEET NO. A-01 |
| | LOCATION: LOWER TUMAPOC, BURGOS, LA UNION | | | | | |



1
A-2
TYPICAL ROADWAY SECTION
 SCALE: NTS.

| | | | | | | |
|--|---|--|--|--|--|--------------------------|
| REPUBLIC OF THE PHILIPPINES PROVINCE OF LA UNION MUNICIPALITY OF BURGOS | PROJECT TITLE: RESTORATION/REHABILITATION/ IMPROVEMENT OF LOWER TUMAPOC ROAD (CONTINUATION) | PREPARED BY: LEO N. BALCITA DRAFTSMAN | CHECKED BY: FERDINAND G. RAMOS MUNICIPAL ENGINEER | APPROVED BY: DELFIN C. COMEDIS, JR. MUNICIPAL MAYOR | SHEET CONTENT TYPICAL ROADWAY SECTION | SHEET NO. A-02 |
| | LOCATION: LOWER TUMAPOC, BURGOS, LA UNION | | | | | |